

Annex A – Figures

560000

565000

570000

275000

270000

265000

560000

565000

570000

THIS DRAWING IS TO BE USED ONLY FOR THE PURPOSE OF ISSUE THAT IT WAS ISSUED FOR AND IS SUBJECT TO AMENDMENT

LEGEND
The Order Limits

NOTE:
Document Reference: EN010106/APP/6.3
APFP Regulation: 5(2)(a)

Copyright:
Contains OS data © Crown copyright and database right 2019

Purpose of Issue
FOR DCO SUBMISSION

Client
SUNNICA LTD



Drawing Title
**FIGURE 1
SITE LOCATION**

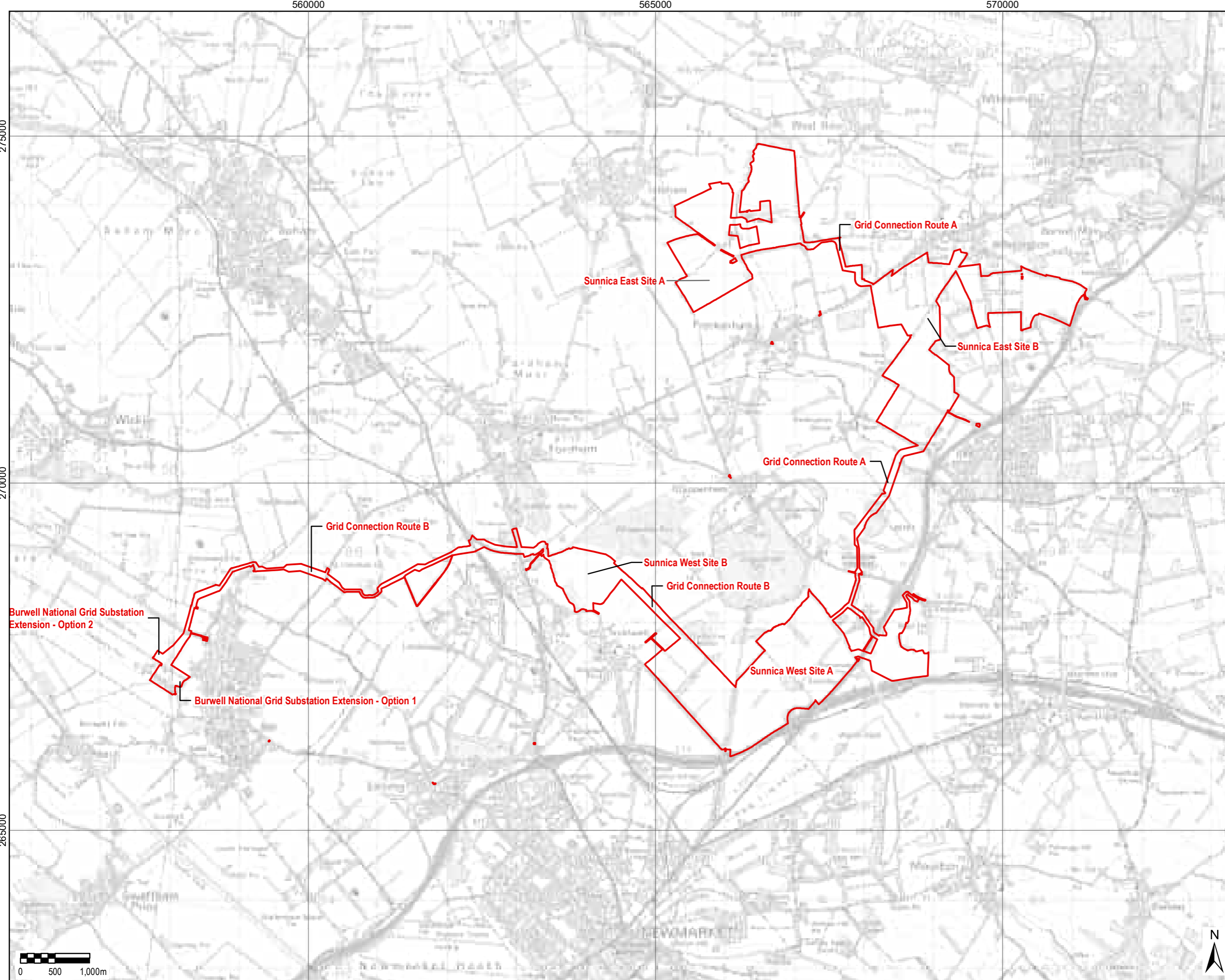
Drawn LL	Checked DW	Approved NC	Date 19/10/2021
-------------	---------------	----------------	--------------------

AECOM Internal Project No. 60589004	Scale @ A3 1:50,000
---	-------------------------------

THIS DOCUMENT HAS BEEN PREPARED PURSUANT TO AND SUBJECT TO THE TERMS OF AECOM'S APPOINTMENT BY ITS CLIENT. AECOM ACCEPTS NO LIABILITY FOR ANY USE OF THIS DOCUMENT OTHER THAN BY ITS ORIGINAL CLIENT OR FOLLOWING AECOM'S EXPRESS AGREEMENT TO SUCH USE, AND ONLY FOR THE PURPOSES FOR WHICH IT WAS PREPARED AND PROVIDED.

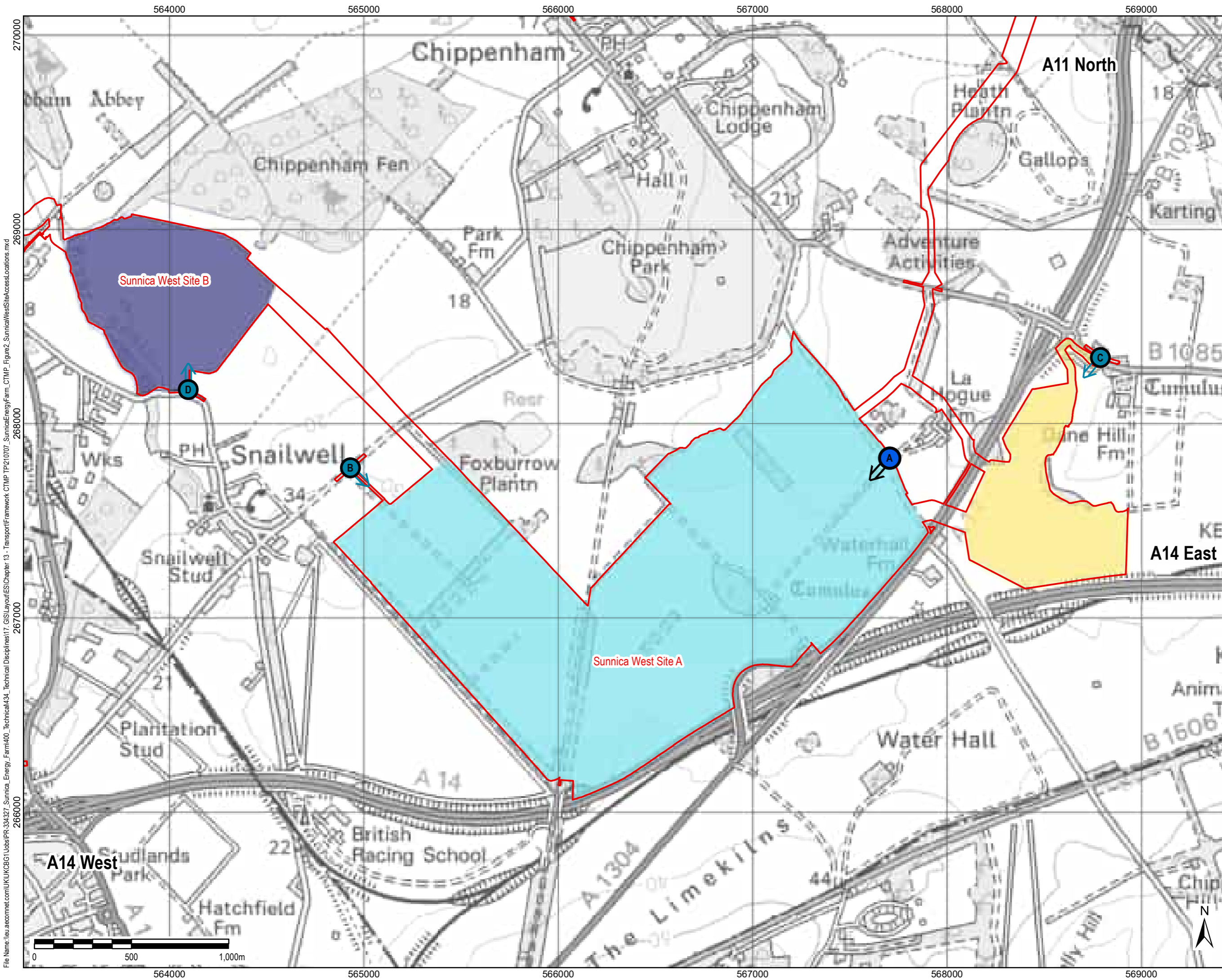
AECOM Unit 1 Wellbrook Court, Gilton, Cambridge, CB3 0NA United Kingdom Telephone (01223) 488000 www.aecom.com	AECOM
--	--------------

Drawing Number 60589004_ES_CTMP_001	Rev 0
---	-----------------



File Name: \\eu.aecomnet.com\UK\UKBGS1\lubs\PR-334327_Sunnica_Energy_Farm\400_Technical\34_Technical\Disciplines\17_GIS\Layout\ES\Chapter 13 - Transport\Framework CTMP TP210707_SunnicaEnergyFarm_CTMP_Figure 1_SiteLocation.mxd





THIS DRAWING IS TO BE USED ONLY FOR THE PURPOSE OF ISSUE THAT IT WAS ISSUED FOR AND IS SUBJECT TO AMENDMENT

LEGEND

- The Order Limits

Indicative Construction Zone

- Sunnica West 1 - 7 Months
- Sunnica West 2 - 24 Months
- Sunnica West 3 - 10 Months

Access Point

- ↑ Primary Access: Construction, Operation and Decommissioning
- ⬆ Secondary Access: Construction, Operation and Decommissioning

Copyright:
Contains OS data © Crown copyright and database right 2019
Contains public sector information licensed under the Open Government Licence v3.0

NOTE:
Document Reference: EN010106/APP/6.3
APFP Regulation: 5(2)(a)

Purpose of Issue
FOR DCO SUBMISSION

Client
SUNNICA LTD



Drawing Title
**FIGURE 2
SUNNICA WEST SITE
ACCESS LOCATIONS**

Drawn LL	Checked DW	Approved NC	Date 20/10/2021
AECOM Internal Project No. 60589004		Scale @ A3 1:17,500	


THIS DOCUMENT HAS BEEN PREPARED PURSUANT TO AND SUBJECT TO THE TERMS OF AECOM'S APPOINTMENT BY ITS CLIENT. AECOM ACCEPTS NO LIABILITY FOR ANY USE OF THIS DOCUMENT OTHER THAN BY ITS ORIGINAL CLIENT OR FOLLOWING AECOM'S EXPRESS AGREEMENT TO SUCH USE, AND ONLY FOR THE PURPOSES FOR WHICH IT WAS PREPARED AND PROVIDED.

AECOM
Unit 1 Wellbrook Court,
Gilton,
Cambridge, CB3 0NA
United Kingdom
Telephone (01223) 488000
www.aecom.com



Drawing Number 60589004_ES_CTMP_002	Rev 0
---	-----------------

File Name: \\eu.aecomnet.com\UK\UKCBCG1\Jobs\PR-334327_Sunnica_Energy_Farm\400_Technical\Disciplines\17_GIS\Layout\ES\Chapter 13 - Transport\Framework CTMP TP210707_SunnicaEnergyFarm_CTMP_Figure2_SunnicaWestSiteAccessLocations.mxd



566000

567000

568000

569000

570000

571000

275000

274000

273000

272000

271000

566000

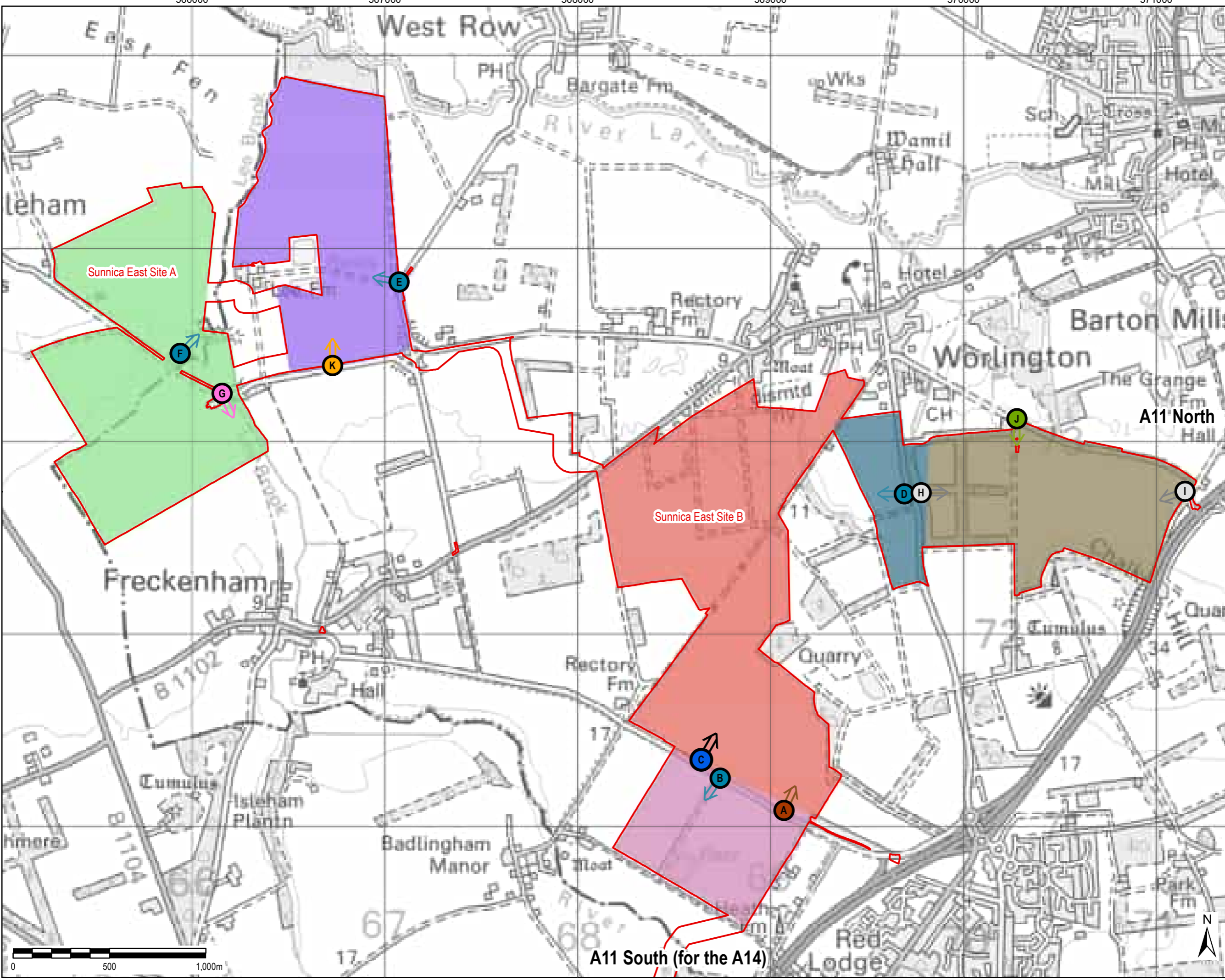
567000

568000

569000

570000

571000



THIS DRAWING IS TO BE USED ONLY FOR THE PURPOSE OF ISSUE THAT IT WAS ISSUED FOR AND IS SUBJECT TO AMENDMENT

LEGEND

- The Order Limits
- Indicative Construction Zone**
 - Sunnica East 1 - 12 Months
 - Sunnica East 2 - 24 Months
 - Sunnica East 3 - 24 Months
 - Sunnica East 4 - 9 Months
 - Sunnica East 5 - 13 Months
 - Sunnica East 6 - 12 Months
- Access Point**
 - Primary Access: Construction, Operation and Decommissioning
 - Crane Access: Construction, Decommissioning and for Emergency Vehicles in Operation Only
 - Secondary Access: Construction and Decommissioning Only
 - Secondary Access: Construction, Operation and Decommissioning
 - Secondary Access: Construction, Operation and Decommissioning (Not for HGV)
 - Secondary Access: Construction, Decommissioning and for Emergency Vehicles in Operation Only
 - Secondary Access: Operation only

Copyright: Contains OS data © Crown copyright and database right 2019. Contains public sector information licensed under the Open Government Licence v3.0

NOTE: Document Reference: EN010106/APP/6.3 APFP Regulation: 5(2)(a)

Purpose of Issue: FOR DCO SUBMISSION

Client: SUNNICA LTD



Drawing Title: FIGURE 3 SUNNICA EAST SITE ACCESS LOCATIONS


Drawn LL	Checked DW	Approved NC	Date 19/10/2021
AECOM Internal Project No. 60589004		Scale @ A3 1:850,000	

THIS DOCUMENT HAS BEEN PREPARED PURSUANT TO AND SUBJECT TO THE TERMS OF AECOM'S APPOINTMENT BY ITS CLIENT. AECOM ACCEPTS NO LIABILITY FOR ANY USE OF THIS DOCUMENT OTHER THAN BY ITS ORIGINAL CLIENT OR FOLLOWING AECOM'S EXPRESS AGREEMENT TO SUCH USE, AND ONLY FOR THE PURPOSES FOR WHICH IT WAS PREPARED AND PROVIDED.

AECOM
Unit 1 Wellbrook Court,
Gilton,
Cambridge, CB3 0NA
United Kingdom
Telephone (01223) 488000
www.aecom.com



Drawing Number 60589004_ES_CTMP_003	Rev 0
-------------------------------------	-------



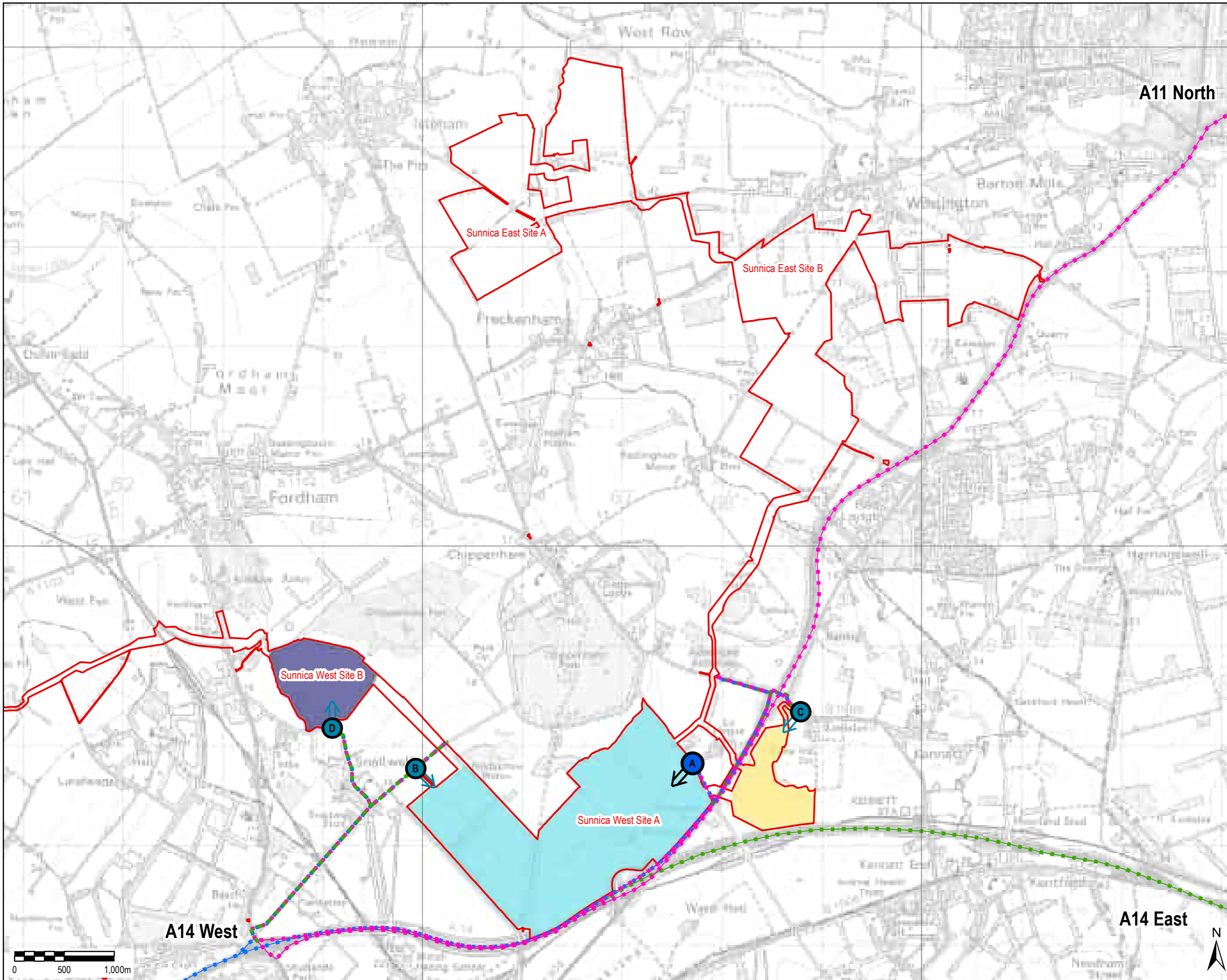
File Name: \\eu.aecomnet.com\UK\UKCBG1\Jobs\PR-334327_Sunnica_Energy_Farm\400_Technical\434_Technical\Disciplines\17_GIS\Layout\ES\Chapter 13 - Transport\Framework CTMP TP210707_SunnicaEastSiteAccessLocations.mxd

565000

570000

275000

270000



THIS DRAWING IS TO BE USED ONLY FOR THE PURPOSE OF ISSUE THAT IT WAS ISSUED FOR AND IS SUBJECT TO AMENDMENT

LEGEND


- The Order Limits
- Sunnica West HGV Inbound**
 - A14 E
 - A14 W
 - A11 N
- Indicative Construction Zone**
 - Sunnica West 1 - 7 Months
 - Sunnica West 2 - 24 Months
 - Sunnica West 3 - 10 Months
- Access Point**
 - Primary Access: Construction, Operation and Decommissioning
 - Secondary Access: Construction, Operation and Decommissioning

Copyright:
Contains OS data © Crown copyright and database right 2019

NOTE:
Document Reference: EN010106/APP/6.3
APFP Regulation: 5(2)(a)

Purpose of Issue
FOR DCO SUBMISSION

Client
SUNNICA LTD




Drawing Title
**FIGURE 4
SUNNICA WEST HGV
INBOUND ROUTES**

Drawn LL	Checked DW	Approved NC	Date 04/11/2021
AECOM Internal Project No. 60589004		Scale @ A3 1:35,000	

THIS DOCUMENT HAS BEEN PREPARED PURSUANT TO AND IS SUBJECT TO THE TERMS OF AECOM'S APPOINTMENT BY ITS CLIENT. AECOM ACCEPTS NO LIABILITY FOR ANY USE OF THIS DOCUMENT OTHER THAN BY ITS ORIGINAL CLIENT OR FOLLOWING AECOM'S EXPRESS AGREEMENT TO SUCH USE, AND ONLY FOR THE PURPOSES FOR WHICH IT WAS PREPARED AND PROVIDED.

AECOM
Unit 1 Wellbrook Court,
Gilton,
Cambridge, CB3 0NA
United Kingdom
Telephone (01223) 488000
www.aecom.com

Drawing Number 60589004_ES_CTMP_004	Rev 0
---	-----------------



565000

570000

File Name: \\lu.aecom.net\com\UK\UKBGS1\lubs\PR-334327_Sunnica_Energy_Farm\400_Technical\434_Technical\Disciplines\17_GIS\Layout\ES\Chapter 13 - Transport\Framework CTMP TP210707_SunnicaEnergyFarm_CTMP_Figure4_SunnicaWestHGVInboundRoutes.mxd

565000

570000

275000

270000

THIS DRAWING IS TO BE USED ONLY FOR THE PURPOSE OF ISSUE THAT IT WAS ISSUED FOR AND IS SUBJECT TO AMENDMENT

LEGEND

The Order Limits

Sunnica West HGV Outbound

- A14 E
- A14 W
- A11 N

Indicative Construction Zone

- Sunnica West 1 - 7 Months
- Sunnica West 2 - 24 Months
- Sunnica West 3 - 10 Months

Access Point


- Primary Access: Construction, Operation and Decommissioning
- Secondary Access: Construction, Operation and Decommissioning

Copyright: Contains OS data © Crown copyright and database right 2019

NOTE: Document Reference: EN010106/APP/6.3 APFP Regulation: 5(2)(a)

Purpose of Issue FOR DCO SUBMISSION

Client SUNNICA LTD



Drawing Title FIGURE 5 SUNNICA WEST HGV OUTBOUND ROUTES

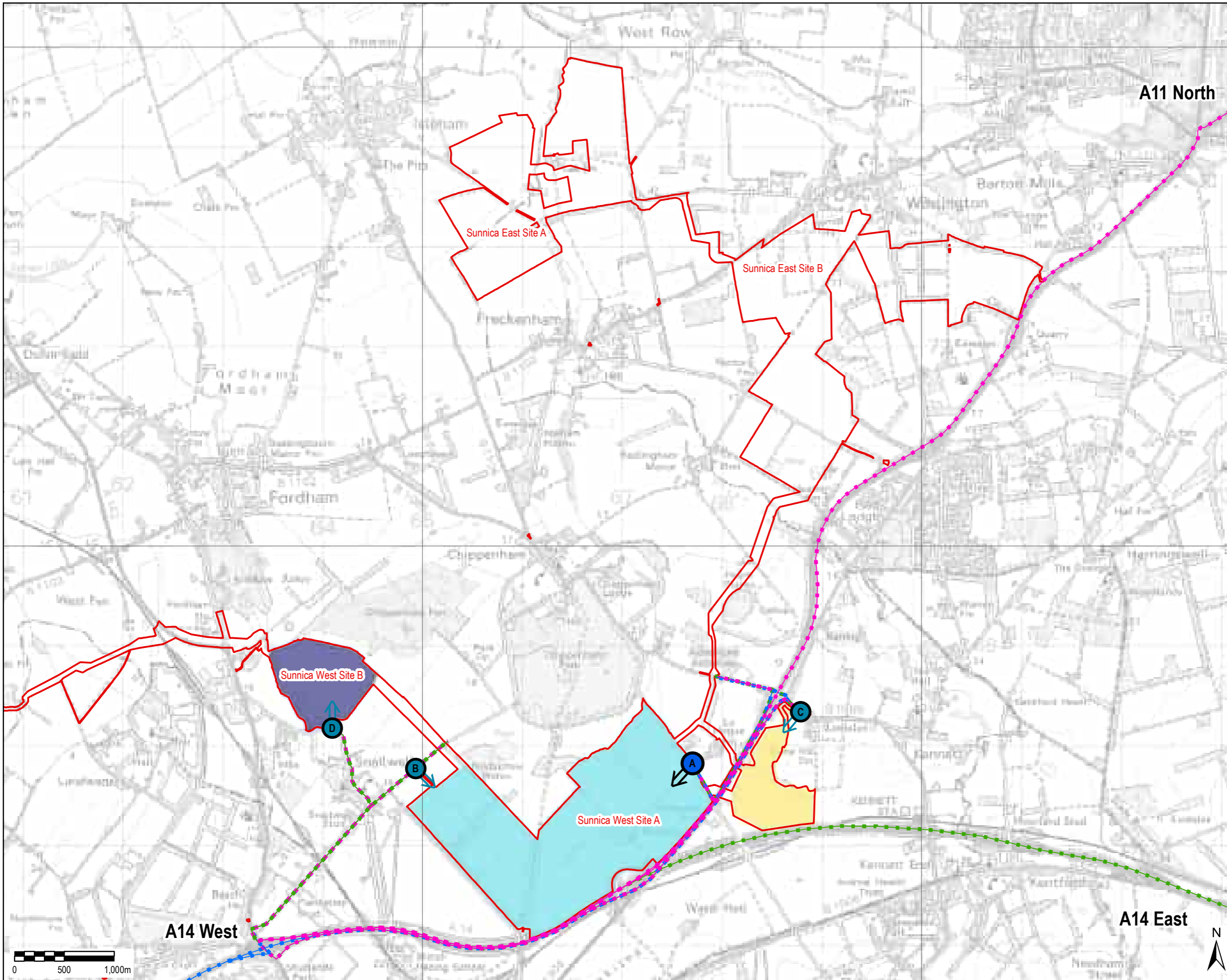
Drawn LL Checked DW Approved NC Date 04/11/2021

AECOM Internal Project No. 60589004 Scale @ A3 1:35,000

THIS DOCUMENT HAS BEEN PREPARED PURSUANT TO AND SUBJECT TO THE TERMS OF AECOM'S APPOINTMENT BY ITS CLIENT. AECOM ACCEPTS NO LIABILITY FOR ANY USE OF THIS DOCUMENT OTHER THAN BY ITS ORIGINAL CLIENT OR FOLLOWING AECOM'S EXPRESS AGREEMENT TO SUCH USE, AND ONLY FOR THE PURPOSES FOR WHICH IT WAS PREPARED AND PROVIDED.

AECOM Unit 1 Wellbrook Court, Gilton, Cambridge, CB3 0NA, United Kingdom, Telephone (01223) 488000, www.aecom.com

Drawing Number 60589004_ES_CTMP_005 Rev 0



File Name: \\eu.aecomnet.com\UK\UKBGS1\Jobs\PR-334327_Sunnica_Energy_Farm\400_Technical\434_Technical\Disciplines\17_GIS\Layout\ES\Chapter 13 - Transport\Framework CTMP TP2\10707_SunnicaEnergyFarm_CTMP_Figure5_SunnicaWestHGVOutboundRoutes.mxd

THIS DRAWING IS TO BE USED ONLY FOR THE PURPOSE OF ISSUE THAT IT WAS ISSUED FOR AND IS SUBJECT TO AMENDMENT


LEGEND

- The Order Limits
- Sunnica East HGV Inbound**
 - A14 E
 - A14 W
 - A11 N
- Indicative Construction Zone**
 - Sunnica East 1 - 12 Months
 - Sunnica East 2 - 24 Months
 - Sunnica East 3 - 24 Months
 - Sunnica East 4 - 9 Months
 - Sunnica East 5 - 13 Months
 - Sunnica East 6 - 12 Months
- Access Point**
 - Primary Access: Construction, Operation and Decommissioning
 - Crane Access: Construction, Decommissioning and for Emergency Vehicles in Operation Only
 - Secondary Access: Construction and Decommissioning Only
 - Secondary Access: Construction, Operation and Decommissioning
 - Secondary Access: Construction, Operation and Decommissioning (Not for HGV)
 - Secondary Access: Construction, Decommissioning and for Emergency Vehicles in Operation Only
 - Secondary Access: Operation only

Copyright: Contains OS data © Crown copyright and database right 2019
NOTE: Document Reference: EN010106/APPI/6.3
APPP Regulation: 5(2)(a)

Purpose of Issue
FOR DCO SUBMISSION

Client
SUNNICA LTD



Drawing Title
**FIGURE 6
SUNNICA EAST
HGV INBOUND ROUTES**

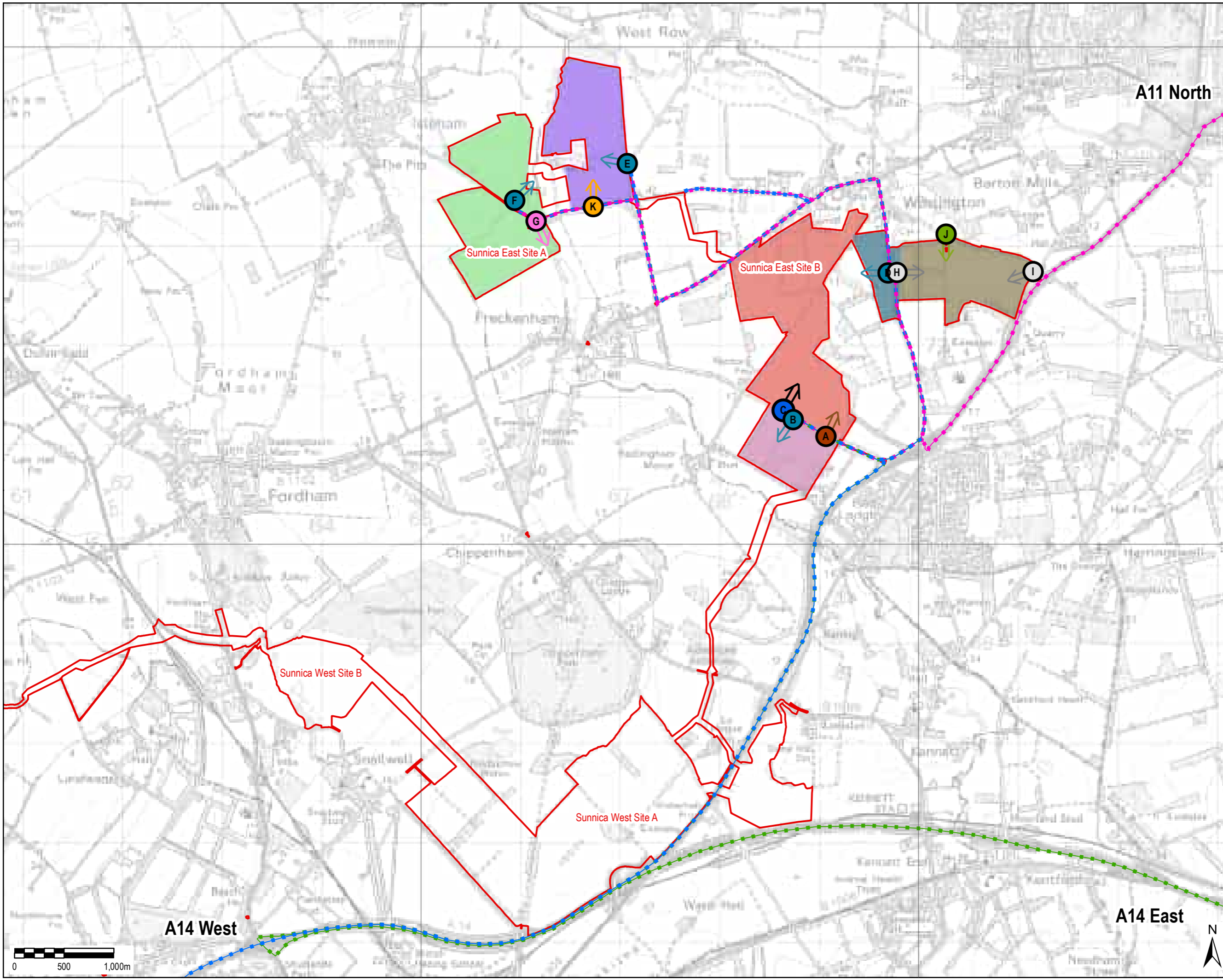
Drawn LL	Checked DW	Approved NC	Date 05/11/2021
AECOM Internal Project No. 60589004		Scale @ A3 1:35,000	

THIS DOCUMENT HAS BEEN PREPARED PURSUANT TO AND SUBJECT TO THE TERMS OF AECOM'S APPOINTMENT BY ITS CLIENT. AECOM ACCEPTS NO LIABILITY FOR ANY USE OF THIS DOCUMENT OTHER THAN BY ITS ORIGINAL CLIENT OR FOLLOWING AECOM'S EXPRESS AGREEMENT TO SUCH USE, AND ONLY FOR THE PURPOSES FOR WHICH IT WAS PREPARED AND PROVIDED.

AECOM
Unit 1 Wellbrook Court,
Gilton
Cambridge, CB3 0NA
United Kingdom
Telephone (01223) 488000
www.aecom.com



Drawing Number 60589004_ES_CTMP_006	Rev 0
---	-----------------

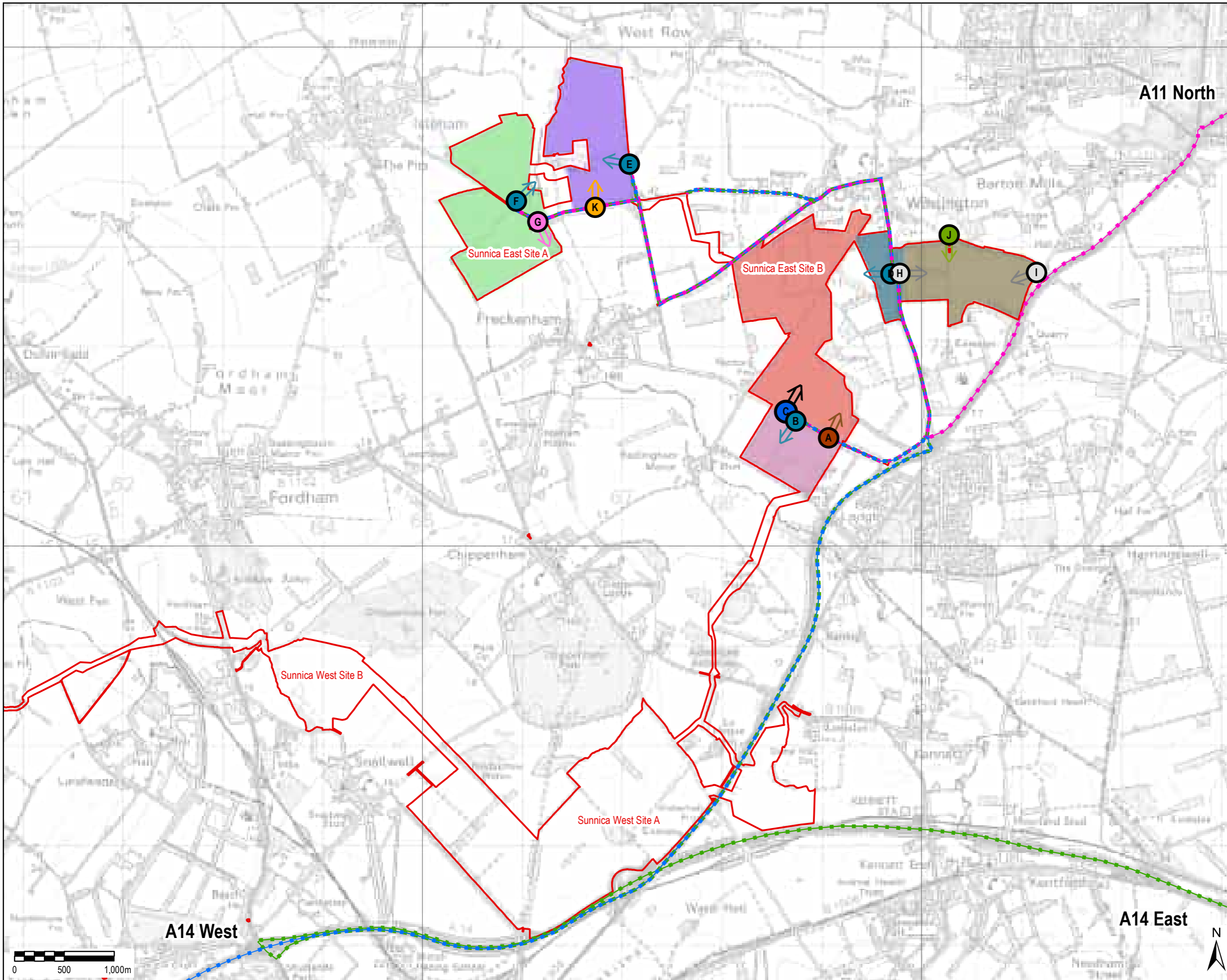


File Name: \\eu.aecom.net\com\UK\UKBGS1\lubs\PR-334327_Sunnica_Energy_Farm\400_Technical\434_Technical\Disciplines\17_GIS\Layout\ES\Chapter 13 - Transport\Framework CTMP TP210707_SunnicaEast\HGV\InboundRoutes.mxd

THIS DRAWING IS TO BE USED ONLY FOR THE PURPOSE OF ISSUE THAT IT WAS ISSUED FOR AND IS SUBJECT TO AMENDMENT

LEGEND

- The Order Limits
- Sunnica East HGV Outbound**
 - A14 E
 - A14 S
 - A11 N
- Indicative Construction Zone**
 - Sunnica East 1 - 12 Months
 - Sunnica East 2 - 24 Months
 - Sunnica East 3 - 24 Months
 - Sunnica East 4 - 9 Months
 - Sunnica East 5 - 13 Months
 - Sunnica East 6 - 12 Months
- Access Point**
 - Primary Access: Construction, Operation and Decommissioning
 - Crane Access: Construction Decommissioning and for Emergency Vehicles in Operation Only
 - Secondary Access: Construction and Decommissioning Only
 - Secondary Access: Construction, Operation and Decommissioning
 - Secondary Access: Construction, Operation and Decommissioning (Not for HGV)
 - Secondary Access: Construction, Decommissioning and for Emergency Vehicles in Operation Only
 - Secondary Access: Operation only



Copyright: Contains OS data © Crown copyright and database right 2019

NOTE: Document Reference: EN010106/APP/6.3 APFP Regulation: 5(2)(a)

Purpose of Issue: FOR DCO SUBMISSION

Client: SUNNICA LTD

Project Title:

Drawing Title: **FIGURE 7
SUNNICA EAST
HGV OUTBOUND ROUTES**

Drawn LL	Checked DW	Approved NC	Date 05/11/2021
AECOM Internal Project No. 60589004		Scale @ A3 1:35,000	

THIS DOCUMENT HAS BEEN PREPARED PURSUANT TO AND SUBJECT TO THE TERMS OF AECOM'S APPOINTMENT BY ITS CLIENT. AECOM ACCEPTS NO LIABILITY FOR ANY USE OF THIS DOCUMENT OTHER THAN BY ITS ORIGINAL CLIENT OR FOLLOWING AECOM'S EXPRESS AGREEMENT TO SUCH USE, AND ONLY FOR THE PURPOSES FOR WHICH IT WAS PREPARED AND PROVIDED.

AECOM
Unit 1 Wellbrook Court,
Gilton,
Cambridge, CB3 0NA
United Kingdom
Telephone (01223) 488000
www.aecom.com



Drawing Number 60589004_ES_CTMP_007	Rev 0
--	----------



A14 West

A14 East

A11 North

Sunnica East Site A

Sunnica East Site B

Sunnica West Site B

Sunnica West Site A

File Name: \\eu.aecom.net\com\UK\UKBGS1\lubs\PR-334327_Sunnica_Energy_Farm\400_Technical\34_Technical\Disciplines\17_GIS\Layout\ES\Chapter 13 - Transport\Framework CTMP TP210707_SunnicaEast\HGV\OutboundRoutes.mxd

55000

56000

565000

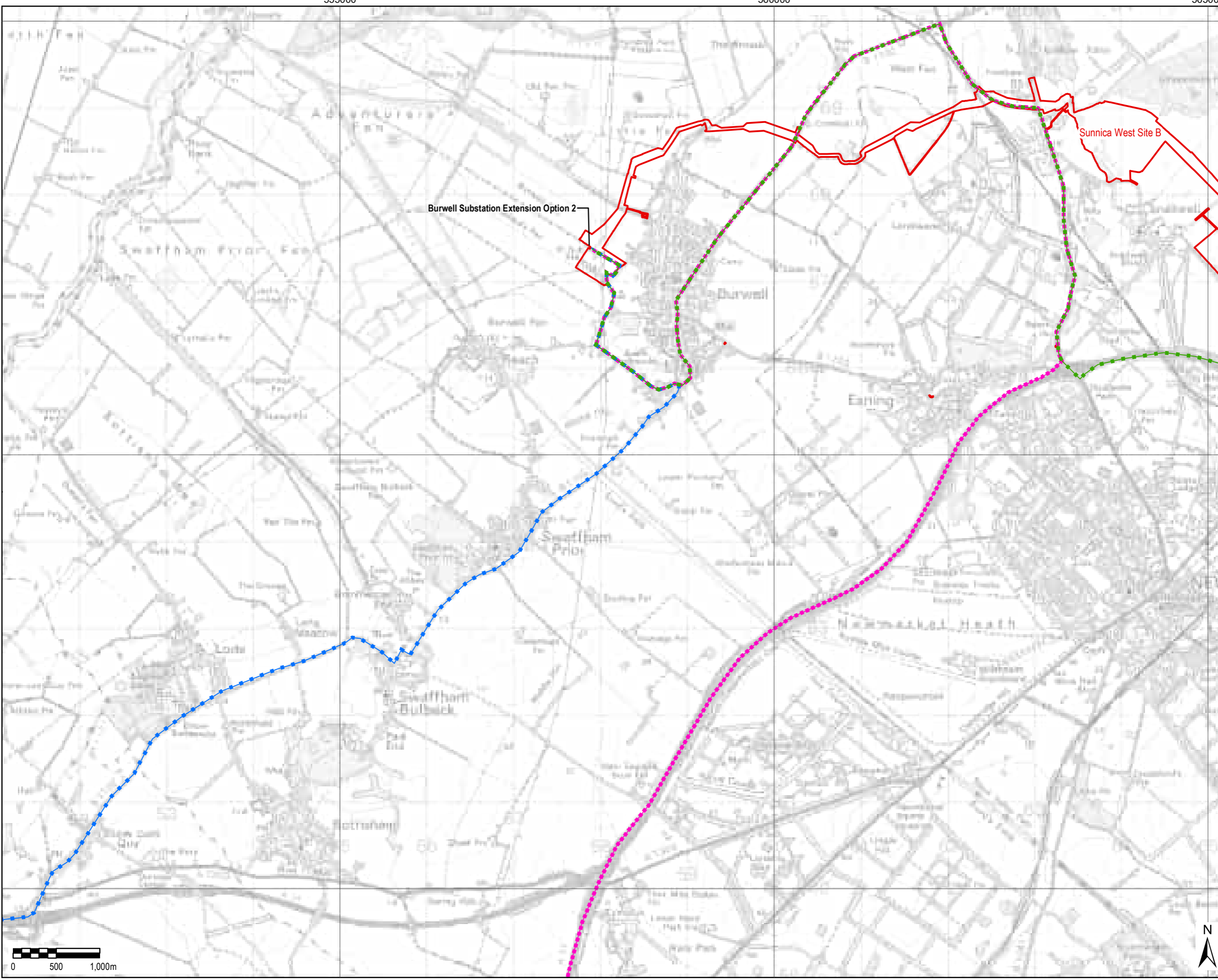
270000

265000

260000

THIS DRAWING IS TO BE USED ONLY FOR THE PURPOSE OF ISSUE THAT IT WAS ISSUED FOR AND IS SUBJECT TO AMENDMENT

- LEGEND**
- The Order Limits
 - Burwell HGV**
 - Routes**
 - ◆ A11 S
 - ◆ A14 E
 - ◆ A14 W



Copyright:
Contains OS data © Crown copyright and database right 2019

NOTE:
Document Reference: EN010106/APP/6.3
APFP Regulation: 5(2)(a)

Purpose of Issue
FOR DCO SUBMISSION

Client
SUNNICA LTD



Drawing Title

**FIGURE 8
BURWELL SUBSTATION
HGV INBOUND ROUTES**

Drawn LL	Checked DW	Approved NC	Date 23/08/2022
AECOM Internal Project No. 60589004		Scale @ A3 1:40,000	

THIS DOCUMENT HAS BEEN PREPARED PURSUANT TO AND SUBJECT TO THE TERMS OF AECOM'S APPOINTMENT BY ITS CLIENT. AECOM ACCEPTS NO LIABILITY FOR ANY USE OF THIS DOCUMENT OTHER THAN BY ITS ORIGINAL CLIENT OR FOLLOWING AECOM'S EXPRESS AGREEMENT TO SUCH USE, AND ONLY FOR THE PURPOSES FOR WHICH IT WAS PREPARED AND PROVIDED.

AECOM
Unit 1 Welbrook Court,
Gilton,
Cambridge, CB3 0NA
United Kingdom
Telephone (01223) 488000
www.aecom.com

Drawing Number 60589004_ES_CTMP_008	Rev 1
---	-----------------

File Name: \\lu.aecomnet.com\UK\KCBG1\lubs\PR-334327_Sunnica_Energy_Farm\400_Technical\434_Technical\Disciplines\17_GIS\Layout\ES\Chapter 13 - Transport\Framework CTMP TP2\10707_SunnicaEnergyFarm_CTMP_Figure8_BurwellHGVInboundRoutes.mxd

555000

560000

565000

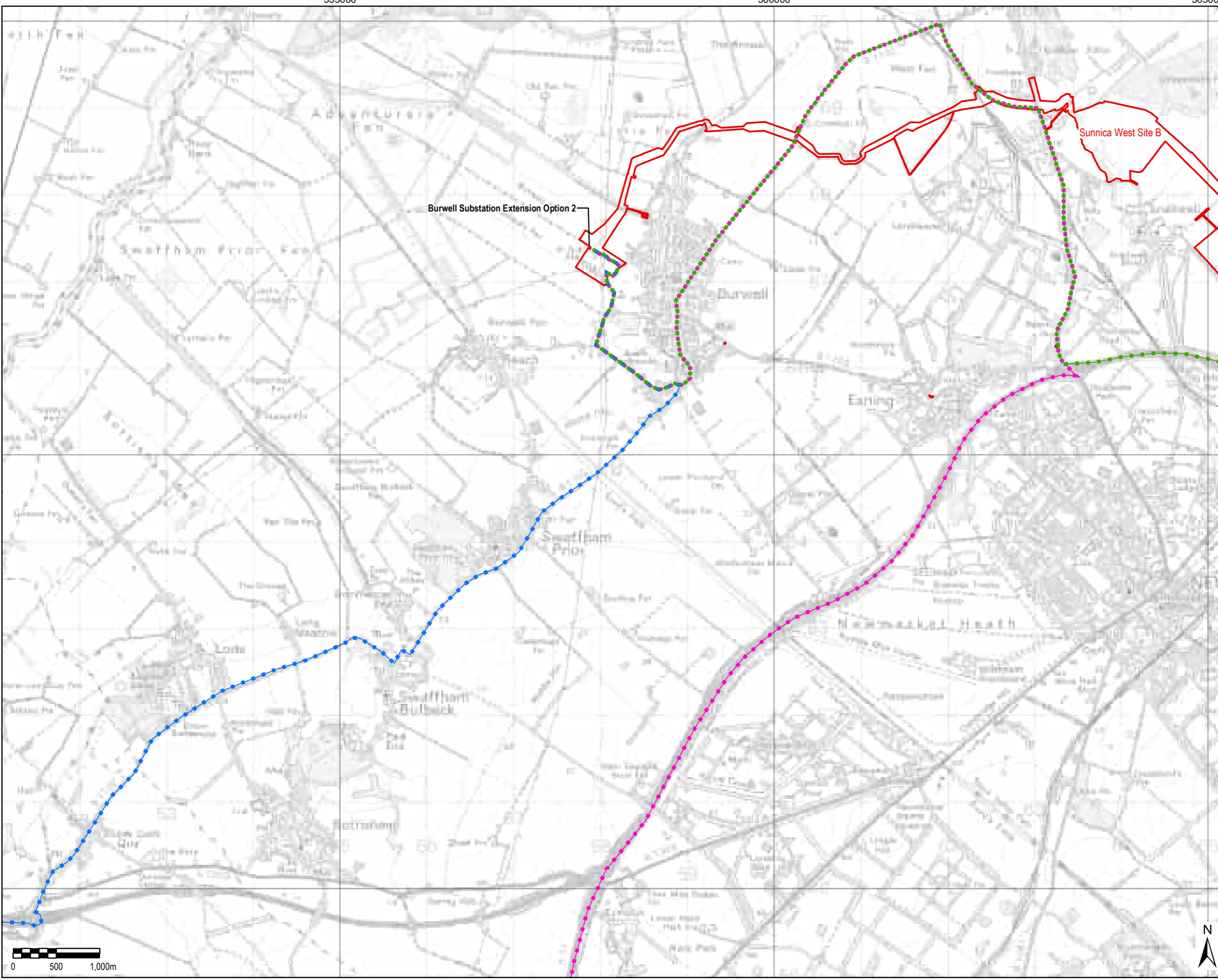
270000

265000

260000

THIS DRAWING IS TO BE USED ONLY FOR THE PURPOSE OF ISSUE THAT IT WAS ISSUED FOR AND IS SUBJECT TO AMENDMENT

- LEGEND**
- The Order Limits
 - Burwell HGV Outbound**
 - HGV Routes**
 - A11 S
 - A14 E
 - A14 W




Copyright:
Contains OS data © Crown copyright and database right 2019

NOTE:
Document Reference: EN010106/APP/6.3
APFP Regulation: 5(2)(a)

Purpose of Issue
FOR DCO SUBMISSION

Client
SUNNICA LTD



Drawing Title
**FIGURE 9
BURWELL SUBSTATION
HGV OUTBOUND ROUTES**

Drawn LL	Checked DW	Approved NC	Date 23/08/2022
AECOM Internal Project No. 60589004		Scale @ A3 1:40,000	

THIS DOCUMENT HAS BEEN PREPARED PURSUANT TO AND SUBJECT TO THE TERMS OF AECOM'S APPOINTMENT BY ITS CLIENT. AECOM ACCEPTS NO LIABILITY FOR ANY USE OF THIS DOCUMENT OTHER THAN BY ITS ORIGINAL CLIENT OR FOLLOWING AECOM'S EXPRESS AGREEMENT TO SUCH USE, AND ONLY FOR THE PURPOSES FOR WHICH IT WAS PREPARED AND PROVIDED.



AECOM
Unit 1 Wellbrook Court,
Gilton,
Cambridge, CB3 0NA
United Kingdom
Telephone (01223) 488000
www.aecom.com

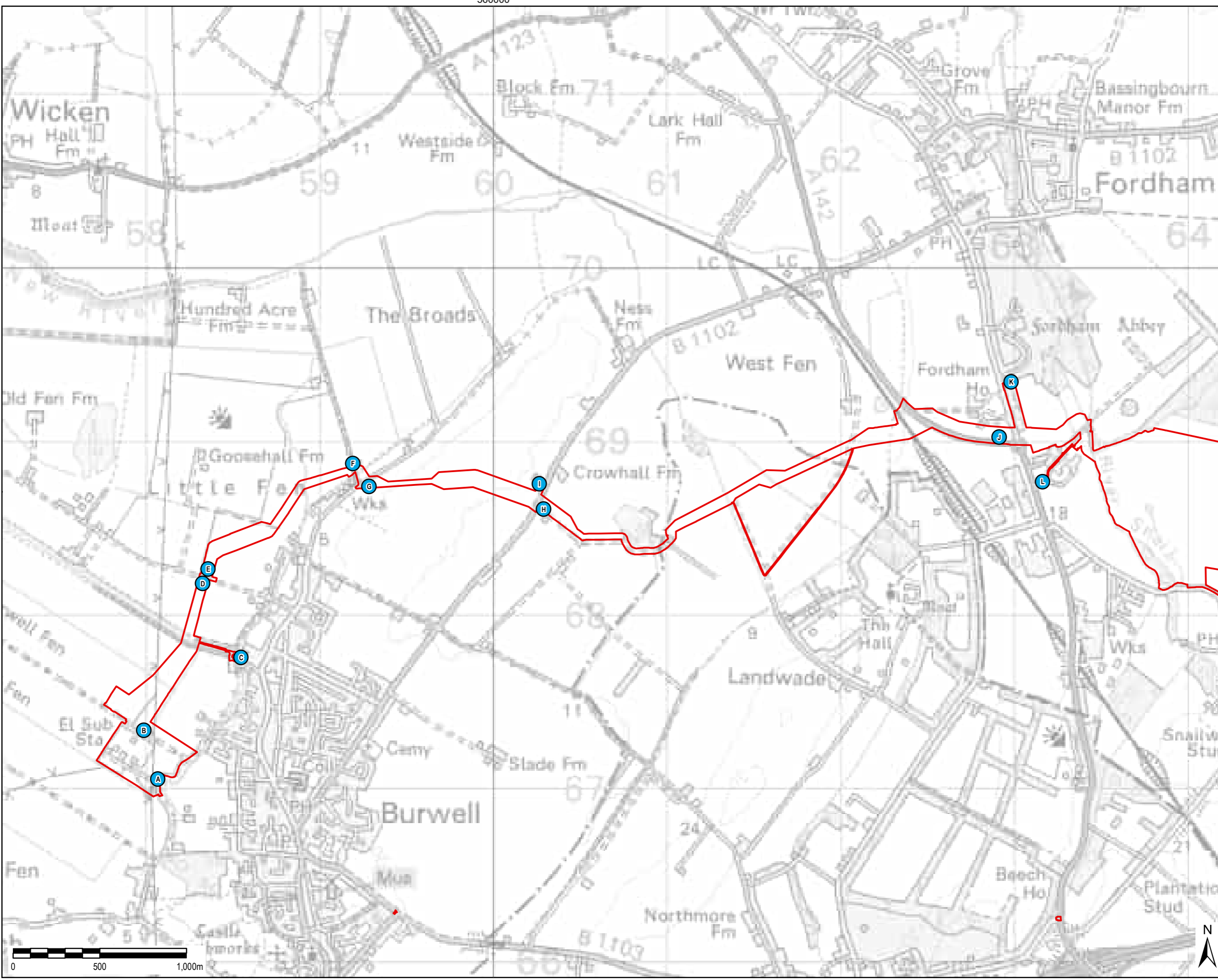


Drawing Number 60589004_ES_CTMP_009	Rev 1
---	-----------------

File Name: \\lu.aecomnet.com\UK\KCBG1\lubs\PR-334327_Sunnica_Energy_Farm\400_Technical\434_Technical\Disciplines\17_GIS\Layout\ES\Chapter 13 - Transport\Framework CTMP TP2\10707_SunnicaEnergyFarm_CTMP_Figure9_BurwellHGVOutboundRoutes.mxd

THIS DRAWING IS TO BE USED ONLY FOR THE PURPOSE OF ISSUE THAT IT WAS ISSUED FOR AND IS SUBJECT TO AMENDMENT

- LEGEND**
-  The Order Limits
 -  Cable Route Site Access



Copyright:
Contains OS data © Crown copyright and database right 2019

NOTE:
Document Reference: EN010106/APP/6.3
APFP Regulation: 5(2)(a)

Purpose of Issue
FOR DCO SUBMISSION

Client
SUNNICA LTD



Drawing Title
FIGURE 10
GRID CONNECTION ROUTE A
AND GRID CONNECTION ROUTE B
SITE ACCESS LOCATIONS
(PLAN 1 OF 4)

Drawn LL	Checked DW	Approved NC	Date 23/08/2022
AECOM Internal Project No. 60589004		Scale @ A3 1:20,000	

THIS DOCUMENT HAS BEEN PREPARED PURSUANT TO AND SUBJECT TO THE TERMS OF AECOM'S APPOINTMENT BY ITS CLIENT. AECOM ACCEPTS NO LIABILITY FOR ANY USE OF THIS DOCUMENT OTHER THAN BY ITS ORIGINAL CLIENT OR FOLLOWING AECOM'S EXPRESS AGREEMENT TO SUCH USE, AND ONLY FOR THE PURPOSES FOR WHICH IT WAS PREPARED AND PROVIDED.

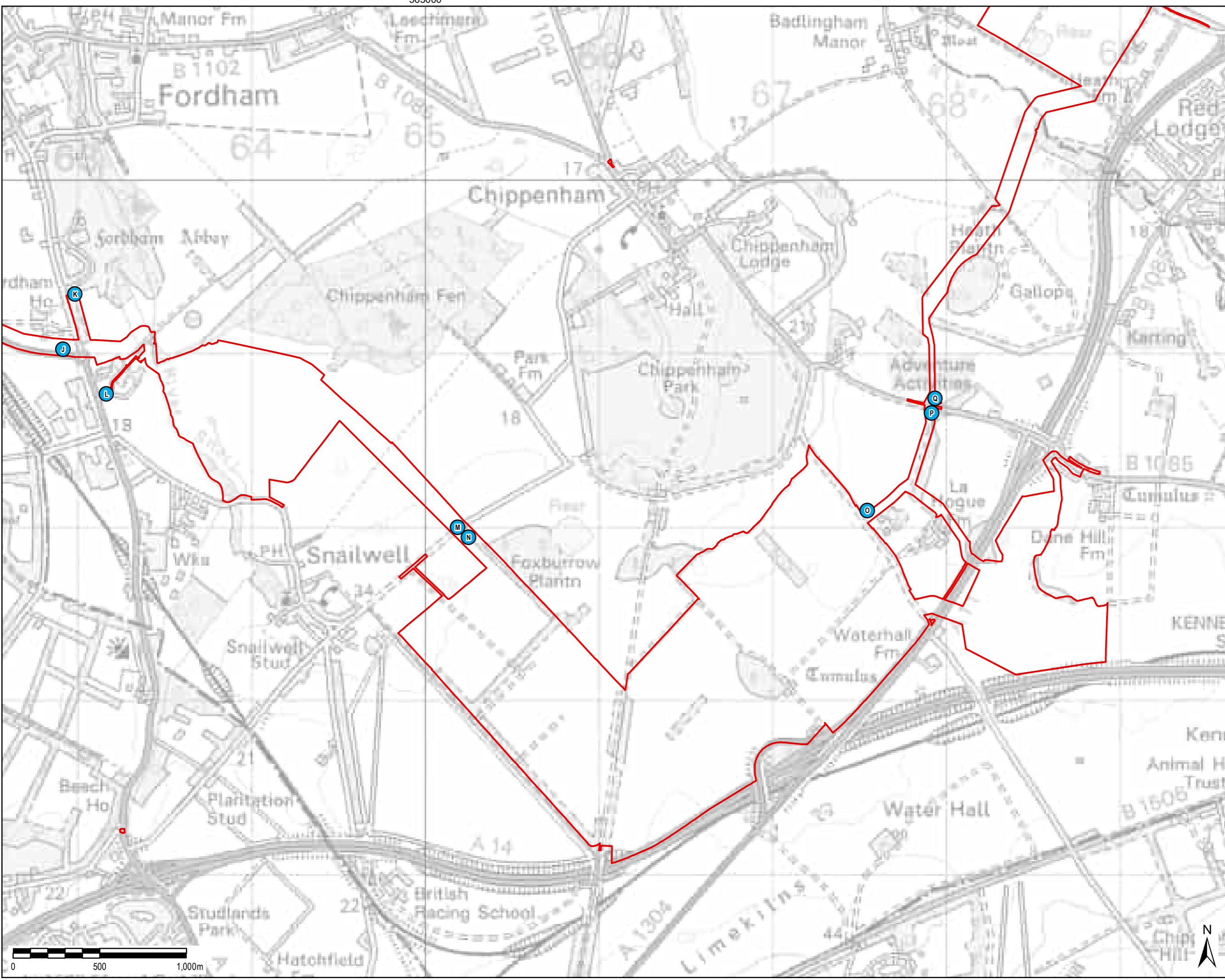
AECOM
 Unit 1 Wellbrook Court,
 Gilton,
 Cambridge, CB3 0NA
 United Kingdom
 Telephone (01223) 488000
 www.aecom.com



Drawing Number 60589004_ES_CTMP_010	Rev 1
---	-----------------

File Name: \\lu.aecom.com\UKUK\BGS1\lubs\PR-334327_Sunnica_Energy_Farm\400_Technical\34_Technical\Disciplines\17_GIS\Layout\ES\Chapter 13 - Transport\Framework CTMP TP210707_SunnicaEnergyFarm_CTMP_Figure 10_CableRouteSiteAccessLocations1.mxd

270000



THIS DRAWING IS TO BE USED ONLY FOR THE PURPOSE OF ISSUE THAT IT WAS ISSUED FOR AND IS SUBJECT TO AMENDMENT

LEGEND

- The Order Limits
- Cable Route Site

Copyright:
Contains OS data © Crown copyright and database right 2019

NOTE:
Document Reference: EN010106/APP/6.3
APFP Regulation: 5(2)(a)

Purpose of Issue
FOR DCO SUBMISSION

Client
SUNNICA LTD



Drawing Title
**FIGURE 11
GRID CONNECTION ROUTE A
AND GRID CONNECTION ROUTE B
SITE ACCESS LOCATIONS
(PLAN 2 OF 4)**


Drawn LL	Checked DW	Approved NC	Date 04/11/2021
AECOM Internal Project No. 60589004		Scale @ A3 1:20,000	

THIS DOCUMENT HAS BEEN PREPARED PURSUANT TO AND SUBJECT TO THE TERMS OF AECOM'S APPOINTMENT BY ITS CLIENT. AECOM ACCEPTS NO LIABILITY FOR ANY USE OF THIS DOCUMENT OTHER THAN BY ITS ORIGINAL CLIENT OR FOLLOWING AECOM'S EXPRESS AGREEMENT TO SUCH USE, AND ONLY FOR THE PURPOSES FOR WHICH IT WAS PREPARED AND PROVIDED.



AECOM
Unit 1 Wellbrook Court,
Gilton,
Cambridge, CB3 0NA
United Kingdom
Telephone (01223) 488000
www.aecom.com

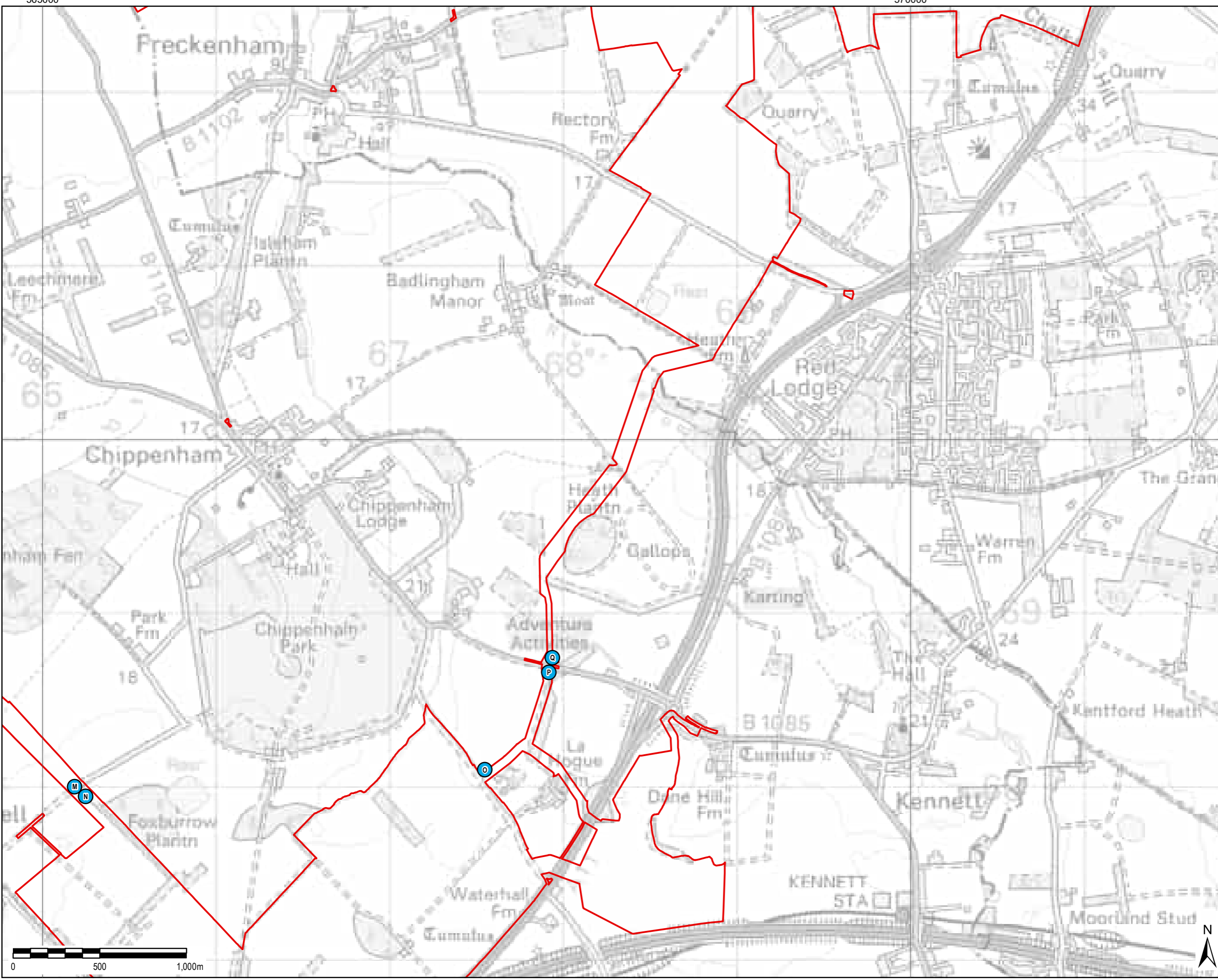


Drawing Number 60589004_ES_CTMP_011	Rev 1
---	-----------------



THIS DRAWING IS TO BE USED ONLY FOR THE PURPOSE OF ISSUE THAT IT WAS ISSUED FOR AND IS SUBJECT TO AMENDMENT

- LEGEND**
-  The Order Limits
 -  Cable Route Site Access



Copyright:
Contains OS data © Crown copyright and database right 2019

NOTE:
Document Reference: EN010106/APP/6.3
APFP Regulation: 5(2)(a)

Purpose of Issue
FOR DCO SUBMISSION

Client
SUNNICA LTD



Drawing Title
**FIGURE 12
GRID CONNECTION ROUTE A
AND GRID CONNECTION ROUTE
B SITE ACCESS LOCATIONS
(PLAN 3 OF 4)**

Drawn LL	Checked DW	Approved NC	Date 04/11/2021
AECOM Internal Project No. 60589004		Scale @ A3 1:20,000	

THIS DOCUMENT HAS BEEN PREPARED PURSUANT TO AND SUBJECT TO THE TERMS OF AECOM'S APPOINTMENT BY ITS CLIENT. AECOM ACCEPTS NO LIABILITY FOR ANY USE OF THIS DOCUMENT OTHER THAN BY ITS ORIGINAL CLIENT OR FOLLOWING AECOM'S EXPRESS AGREEMENT TO SUCH USE, AND ONLY FOR THE PURPOSES FOR WHICH IT WAS PREPARED AND PROVIDED.



AECOM
Unit 1 Wellbrook Court,
Gilton,
Cambridge, CB3 0NA
United Kingdom
Telephone (01223) 488000
www.aecom.com

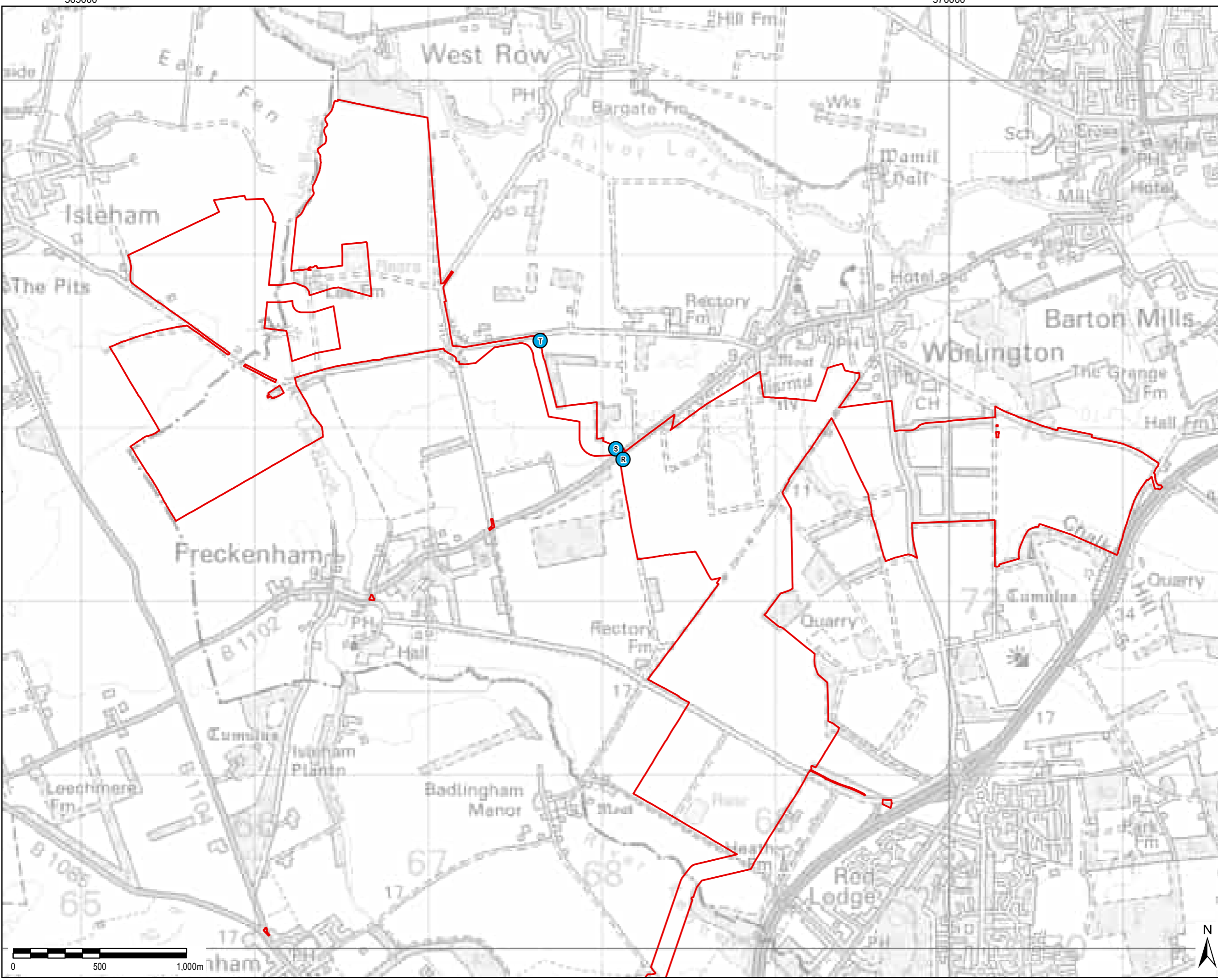


Drawing Number 60589004_ES_CTMP_012	Rev 1
---	-----------------

File Name: \\lu.aecomnet.com\UK\KCBG1\Jobs\PR-334327_Sunnica_Energy_Farm\400_Technical\434_Technical\Disciplines\17_GIS\Layout\ES\Chapter 13 - Transport\Framework CTMP TP2\10707_SunnicaEnergyFarm_CTMP_Figure 12_CableRouteSiteAccessLocations3.mxd

THIS DRAWING IS TO BE USED ONLY FOR THE PURPOSE OF ISSUE THAT IT WAS ISSUED FOR AND IS SUBJECT TO AMENDMENT

- LEGEND**
-  The Order Limits
 -  Cable Route Site Access



Copyright:
Contains OS data © Crown copyright and database right 2019

NOTE:
Document Reference: EN010106/APP/6.3
APFP Regulation: 5(2)(a)

Purpose of Issue
FOR DCO SUBMISSION

Client
SUNNICA LTD



Drawing Title
**FIGURE 13
GRID CONNECTION ROUTE A
AND GRID CONNECTION ROUTE B
SITE ACCESS LOCATIONS
(PLAN 4 OF 4)**

Drawn LL	Checked DW	Approved NC	Date 04/11/2021
AECOM Internal Project No. 60589004		Scale @ A3 1:20,000	

THIS DOCUMENT HAS BEEN PREPARED PURSUANT TO AND SUBJECT TO THE TERMS OF AECOM'S APPOINTMENT BY ITS CLIENT. AECOM ACCEPTS NO LIABILITY FOR ANY USE OF THIS DOCUMENT OTHER THAN BY ITS ORIGINAL CLIENT OR FOLLOWING AECOM'S EXPRESS AGREEMENT TO SUCH USE, AND ONLY FOR THE PURPOSES FOR WHICH IT WAS PREPARED AND PROVIDED.

AECOM
Unit 1 Wellbrook Court,
Gilton,
Cambridge, CB3 0NA
United Kingdom
Telephone (01223) 488000
www.aecom.com



Drawing Number 60589004_ES_CTMP_013	Rev 1
---	-----------------

File Name: \\lu.aecomnet.com\UK\KBCG1\lubs\PR-334327_Sunnica_Energy_Farm\400_Technical\34_Technical\Disciplines\17_GIS\Layout\ES\Chapter_13 - Transport\Framework CTMP TP210707_SunnicaEnergyFarm_CTMP_Figure13_CableRouteSiteAccessLocations4.mxd